

Berkeley Estate  
— Fishing Syndicate —

## Lower Beats map from Berkeley Castle Meadows up to A38 Tunnels (Woodford)

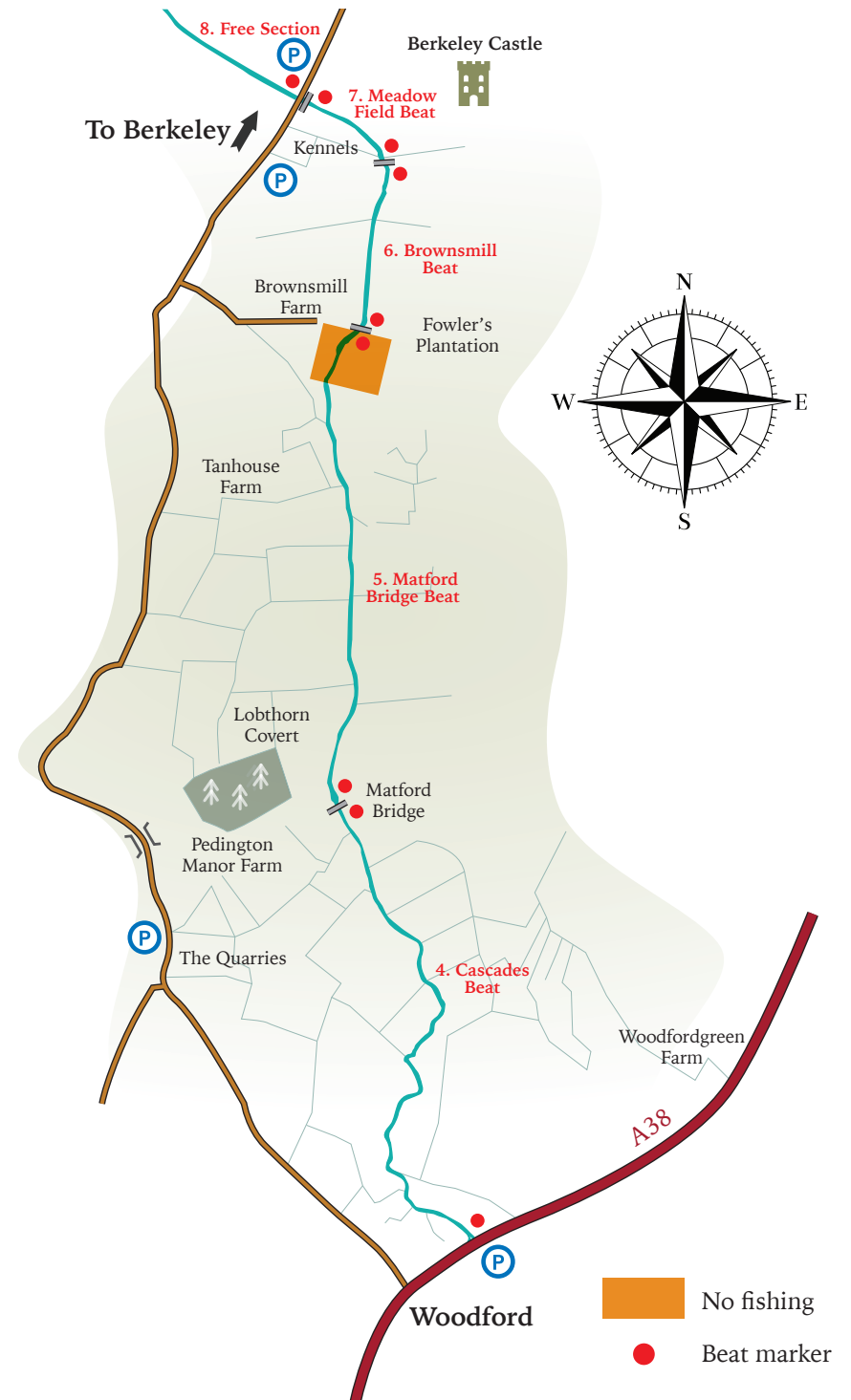
**4. Cascades:** Under the A38 Tunnels at Stone is the start of the Berkeley Estate land. From here on we can fish both banks. The Cascades is a long beat that flows from the A38 Tunnels to Matford Bridge.

**5. Matford Bridge:** A well-fished pool and section of river flowing to Brownsmillfarm.

**6. Brownsmill:** The area in front of the farm buildings including the pool cannot be fished. The Brownsmill Beat has fishing downstream of the bridge at Brownsmill to the bridge and a gate that enters into the Meadow Field.

**7. Meadow Field:** A small beat that runs downstream from the Meadow bridge to the Estate Kennels bridge.

**8. Free Section:** This is in two parts with an upper and lower section. The upper section flows from the road downstream of the Estate Kennels Bridge to just before the houses upstream for the bridge at 'Scott Law'. The lower Section flows downstream of the bridge at Scott Law to the Tidal Barrier. All fishing is from the North bank.





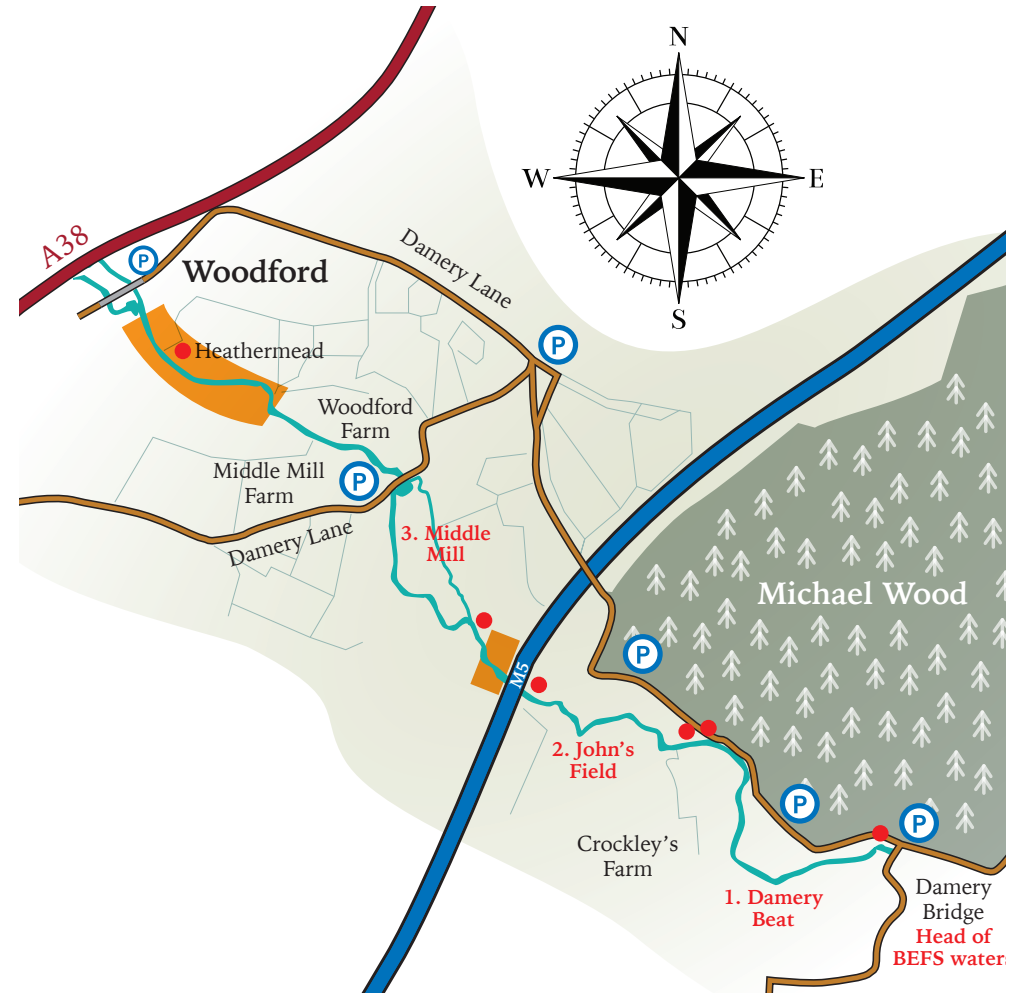
Berkeley Estate  
— Fishing Syndicate —



## Upper Beats Map from Woodford, through Middle Mill up to the Damery Bridge

**1. Damery Beat:** This starts at Damery Bridge and runs downstream through the wood to the next open field opposite the Game Keepers Lodge/House.

**2. John's Field:** The river section running downstream through the open field and wood to the M5 Motorway Bridge/Tunnel. This beat includes the M5 Tunnel.

**3. Middle Mill:** After a No Fishing Section the river splits. The river goes South around a larger field and flows into a large Mill Pool. Downstream after the road bridge there is a small log bridge (this is often washed away after flooding) that leads to the North bank where we can fish for some 300m to the end of the field.



-  No fishing
-  Beat marker